

PAVING LEGEND

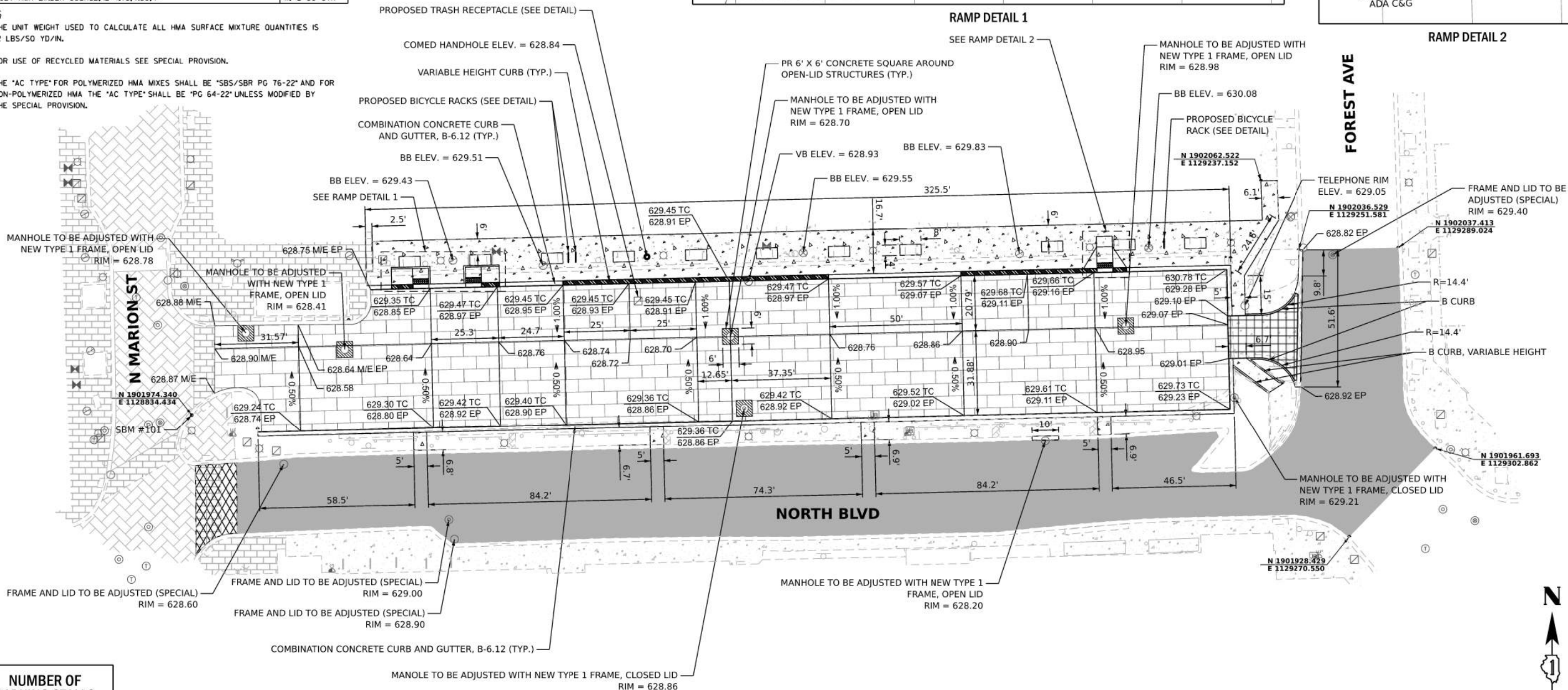
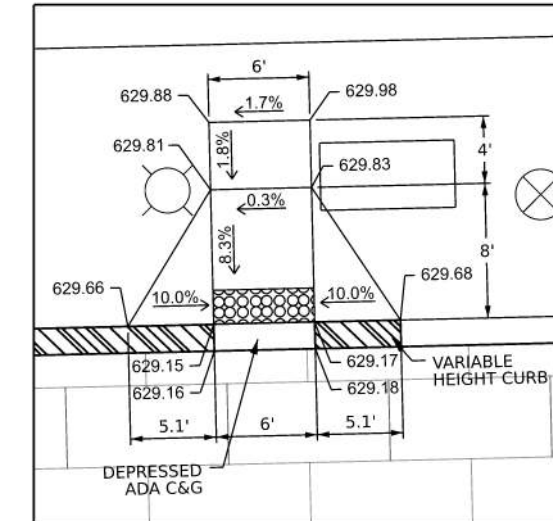
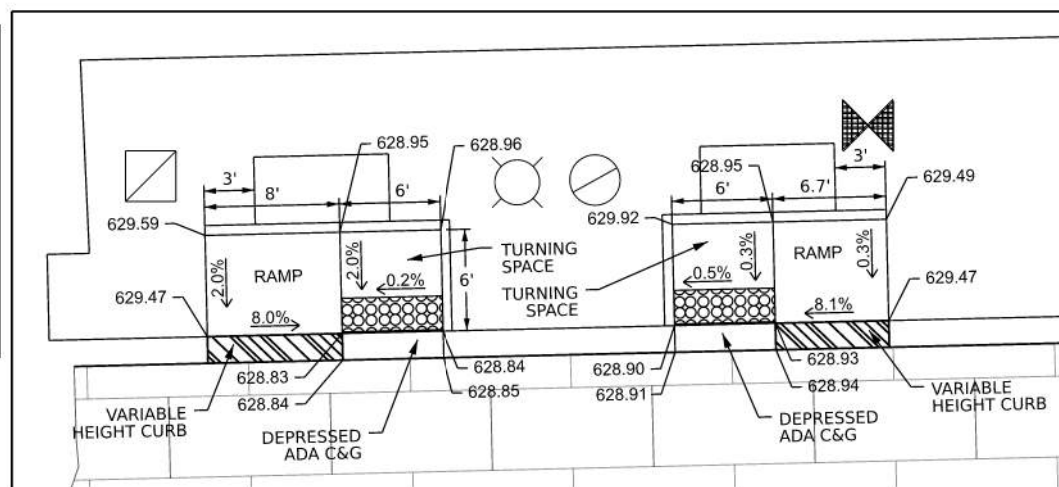
	HOT-MIX ASPHALT SURFACE COURSE, MIX "D", IL-9.5, N50 - 1.5"		PORTLAND CEMENT CONCRETE DRIVEWAY PAVEMENT 8" AGGREGATE BASE COURSE, TYPE B, 10"
	POLYMERIZED HOT-MIX ASPHALT BINDER COURSE, IL-4.75, N50 - 1"		PORTLAND CEMENT CONCRETE SIDEWALK, 5" AGGREGATE BASE COURSE, TY B, 4"
	PERMEABLE BRICK PAVERS (SEE DETAIL)		PORTLAND CEMENT CONCRETE DRIVEWAY PAVEMENT, 8" (SEE DETAIL)
	DECORATIVE CONCRETE PAVEMENT (SEE DETAIL)		

HOT-MIX ASPHALT REQUIREMENTS

MIXTURE TYPE	VOIDS
NORTH BOULEVARD RESURFACING PAVEMENT	
HMA SURFACE COURSE, MIX "D", N50 (IL-9.5mm), 1.5"	4% @ 50 GYR
POLY HMA BINDER COURSE, IL-4.75, N50, 1"	4% @ 50 GYR

NOTES

- THE UNIT WEIGHT USED TO CALCULATE ALL HMA SURFACE MIXTURE QUANTITIES IS 142 LBS/SQ YD/IN.
- FOR USE OF RECYCLED MATERIALS SEE SPECIAL PROVISION.
- THE "AC TYPE" FOR POLYMERIZED HMA MIXES SHALL BE "SBS/SBR PG 76-22" AND FOR NON-POLYMERIZED HMA THE "AC TYPE" SHALL BE "PG 64-22" UNLESS MODIFIED BY THE SPECIAL PROVISION.



NUMBER OF PARKING STALLS	
EXISTING	67
PROPOSED	60

MODEL: Default FILE NAME: E:\32023101\Bldg\Drawings\Main\CADD_Sheets\12110\Bldg\plan01.dgn



V3 Companies
7325 James Avenue
Woodridge, IL 60517
630.724.9200 phone
630.724.9202 fax
www.v3co.com

USER NAME = cws90wicz	DESIGNED -	REVISED -	REVISED -
PLOT SCALE =	DRAWN -	REVISED -	REVISED -
PLOT DATE = 2/2/2024	CHECKED -	REVISED -	REVISED -
	DATE -	REVISED -	REVISED -

PARKING LOT 10 IMPROVEMENTS

PROPOSED IMPROVEMENT PLAN

OAK PARK

ILLINOIS

SCALE: 1"=20"

SHEET 1 OF 1 SHEETS STA. TO STA.

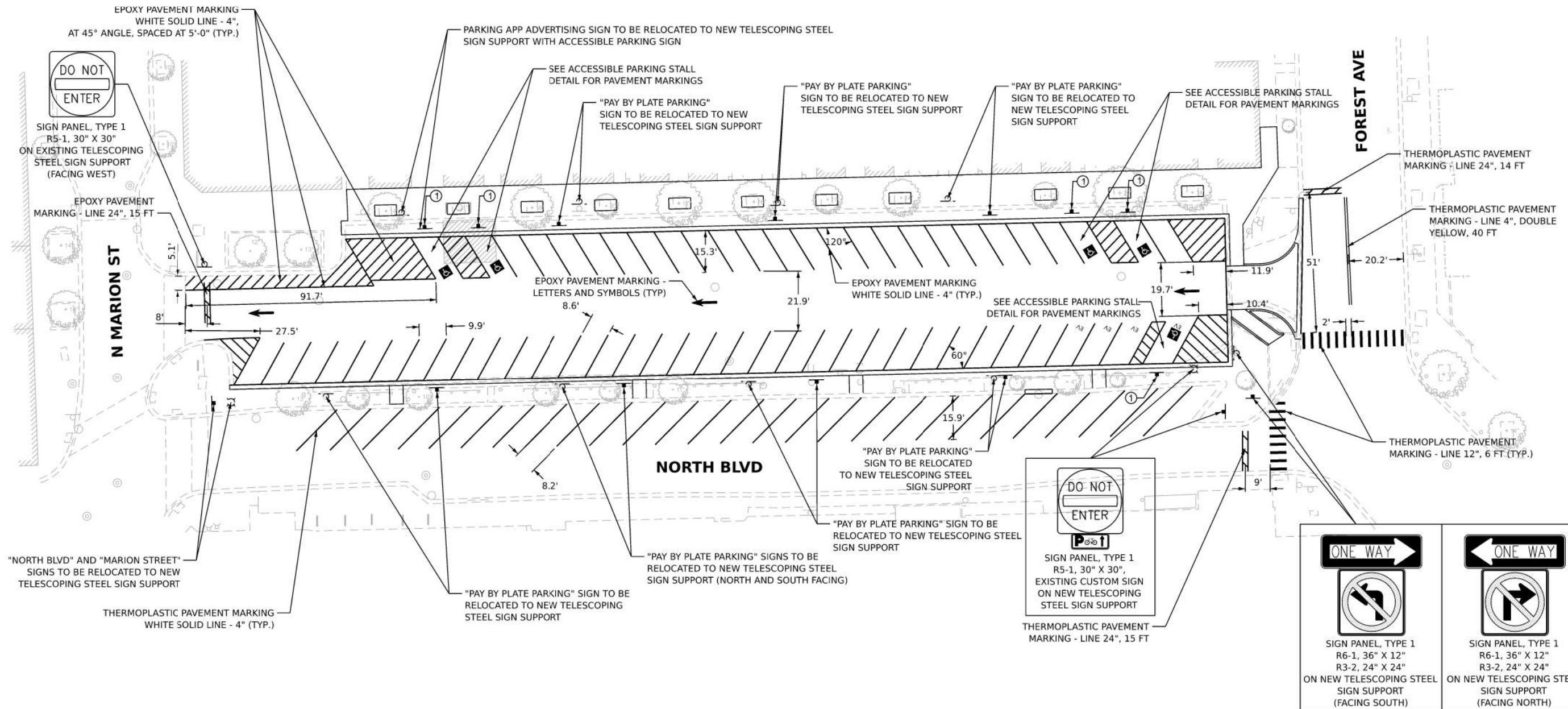
COUNTY	TOTAL SHEETS	SHEET NO.
COOK	23	8
PROJECT NO. 231018		





①

SIGN PANEL, TYPE 1
R-59A, 12" X 18"
R-59D, 12" X 6"
ON NEW TELESCOPING
STEEL SIGN SUPPORT



SIGN PANEL, TYPE 1
R6-1, 36" X 12"
R3-2, 24" X 24"
ON NEW TELESCOPING STEEL
SIGN SUPPORT
(FACING SOUTH)

SIGN PANEL, TYPE 1
R6-1, 36" X 12"
R3-2, 24" X 24"
ON NEW TELESCOPING STEEL
SIGN SUPPORT
(FACING NORTH)

SIGN PANEL, TYPE 1
R5-1, 30" X 30",
EXISTING CUSTOM SIGN
ON NEW TELESCOPING
STEEL SIGN SUPPORT

THERMOPLASTIC PAVEMENT
MARKING - LINE 24", 15 FT



MODEL: Default FILE NAME: E:\3020231018\Drawings\Main\CADD_Sheets\1231018-01-Plan\10.dwg

V3 Companies
7325 Janes Avenue
Woodridge, IL 60517
630.724.9200 phone
630.724.9202 fax
www.v3co.com

USER NAME = cwsowicz	DESIGNED -	REVISED -	REVISED -
PLOT SCALE =	DRAWN -	REVISED -	REVISED -
PLOT DATE = 2/2/2024	CHECKED -	REVISED -	REVISED -
	DATE -	REVISED -	REVISED -

PARKING LOT 10 IMPROVEMENTS		PAVEMENT MARKING AND SIGNAGE PLAN	
OAK PARK	ILLINOIS	SCALE: 1"=20"	SHEET 1 OF 1 SHEETS STA. TO STA.
		COUNTY	TOTAL SHEETS
		COOK	23
		SHEET NO.	9
		PROJECT NO. 231018	